

















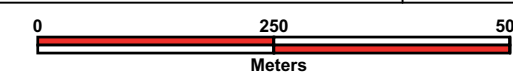
Legend

- | | | | | | | | |
|---|---------------------------------|---|--------------------|---|----------------------------------|---|----------------------------------|
|  | Employment Area Boundary* |  | Industrial - Heavy |  | Parcel Fabric |  | Utilities |
|  | Farm with Retail/Industrial Use |  | Institutional |  | Potential Area for Redevelopment |  | Vacant Land |
|  | Industrial - Light |  | Non-Developable |  | Residential < 1ac |  | Warehouse/Storage |
|  | Industrial - Medium |  | Office |  | Retail | 1 | Reference Number (table follows) |

* Based on Ministry Approved Urban Hamilton Official Plan - E-1 Schedule

**Ancaster Business Park
2020 Existing Uses**

Source Date:
December 31, 2020



PLANNING AND ECONOMIC DEVELOPMENT DEPARTMENT
INFRASTRUCTURE PLANNING - GROWTH MANAGEMENT

© Teranet Land Information Services Inc. and its licensors. [2019]
May Not be Reproduced without Permission.
THIS IS NOT A PLAN OF SURVEY