







**Legend**

-  Stoney Creek BIA
-  Parcel Fabric

**Stoney Creek BIA**

Verified on January 21, 2010

Date: March 12, 2010	
	
Meters	



PLANNING AND ECONOMIC DEVELOPMENT DEPARTMENT  
GIS - PLANNING & ANALYSIS

Data reflects latest revisions for the City of Hamilton Business Improvement Area (BIA) boundaries. Although the information displayed in this map has been captured as accurately as possible, some errors may be present due to insufficient or outdated information. For further information, please contact GIS - Planning and Analysis Section at 905-546-2424 or by email at GIS-Planning&Analysis@hamilton.ca  
© Teqnet Land Information Services Inc. and its licensors, 2009. May Not be Reproduced without Permission. THIS IS NOT A PLAN OF SURVEY.